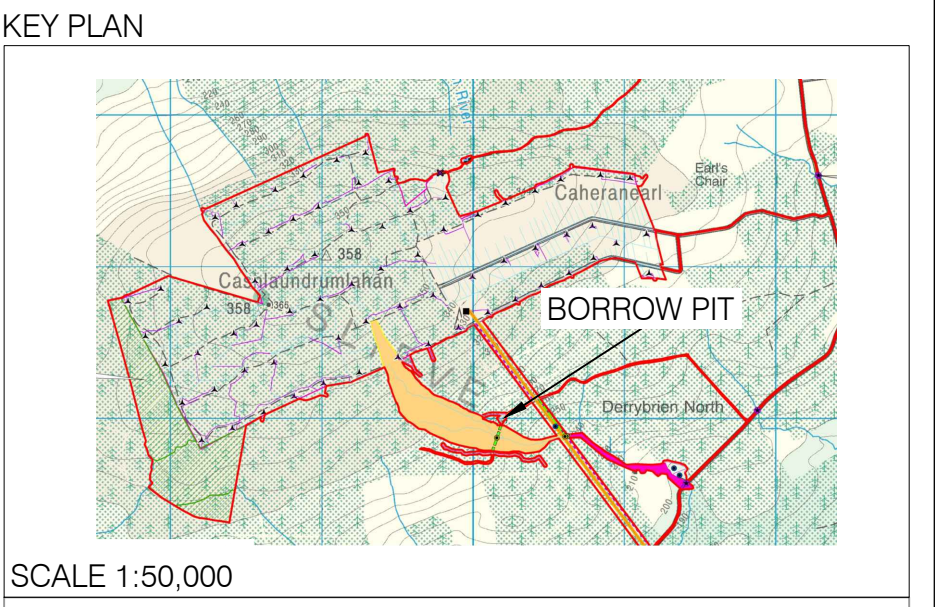
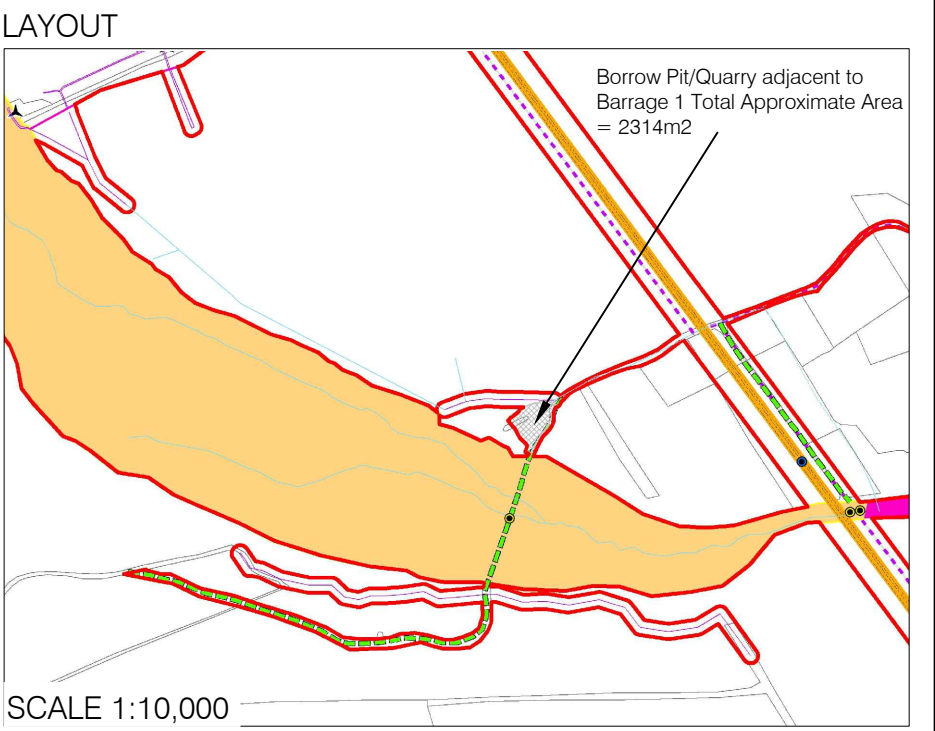


- LEGEND
- Substitute Consent Application Boundary
  - Edge of Road
  - Spotheight
  - Section
  - Extent of Borrow Pit/Quarry
  - Top of Slope
  - Bottom of Slope



Note:  
All levels in meters above ordnance datum Malin Head  
Coordinates are given in Irish Transverse Mercator coordinate system  
Topographical survey undertaken on week commencing 16/09/2019  
Background imagery taken from ESB EMP Drone

REV	DATE	REVISION DESCRIPTION	DRN	PROD	VER	APP
0	03.07.20	ISSUED FOR PLANNING				

COPYRIGHT © ESB  
ALL RIGHTS RESERVED. NO PART OF THIS WORK MAY BE MODIFIED, REPRODUCED OR COPIED IN ANY FORM OR BY ANY MEANS - GRAPHIC, ELECTRONIC OR MECHANICAL, INCLUDING PHOTOCOPYING, RECORDING, TYPING OR USED FOR ANY PURPOSE OTHER THAN ITS DESIGNATED PURPOSE, WITHOUT THE WRITTEN PERMISSION OF ESB.

PURPOSE OF ISSUE - PRELIMINARY UNLESS INDICATED  
CLIENT APPROVAL ☐ PLANNING ☒ TENDER ☐ CONSTRUCTION ☐ AS-BUILT ☐

CLIENT  
GORT WINDFARMS LTD

PROJECT  
DERRYBRIEN WIND FARM PROJECT

CONTRACT

DRAWING TITLE  
BORROW PIT/QUARRY ADJACENT TO BARRAGE 1  
PLAN AND SECTION

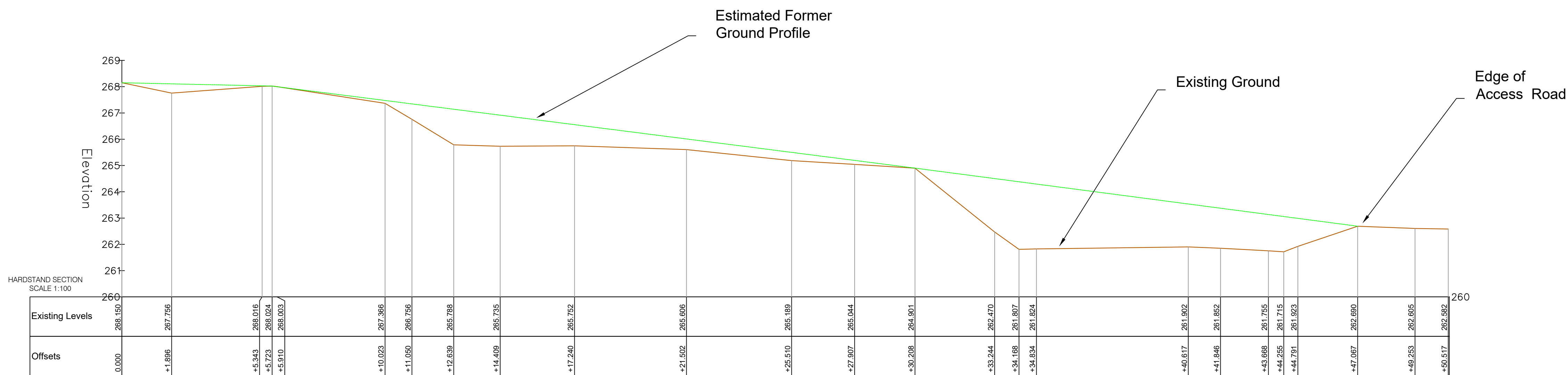
PRODUCTION UNIT  
CIVIL & ENVIRONMENTAL ENGINEERING



Engineering and Major Projects,  
One Dublin Airport Central, Dublin Airport,  
Cloghan, Co. Dublin, K67 XF72, Ireland.  
Tel: +353 (0)1 703 8000 Web: www.esb.ie  
Engineering and Major Projects is a division of ESB

DRAWN	PRODUCED	VERIFIED	APPROVED	APPROVAL DATE
D. Treanor	D. Treanor	J. McLoughlin	H. O'Keeffe	03/07/2020
CLIENT REF	NO. OF SHTS	SIZE	SCALE	
	1	A1	As Shown	

DRAWING NUMBER  
QS-000280-01-D460-024-007-000



Borrow Pit/Quarry adjacent to Barrage 1 Total Approx Volume of material removed = 1371 cum

## Section A